PROPERTY MAPS

WEST STOCKBRIDGE

MASSACHUSETTS

REVISED AND REPRINTED BY

CAI Technologies
Precision Mapping. Geospatial Solutions.

11 PLEASANT ST, LITTLETON, NH 03561
(800) 322-4540 WWW.CAI-TECH.COM

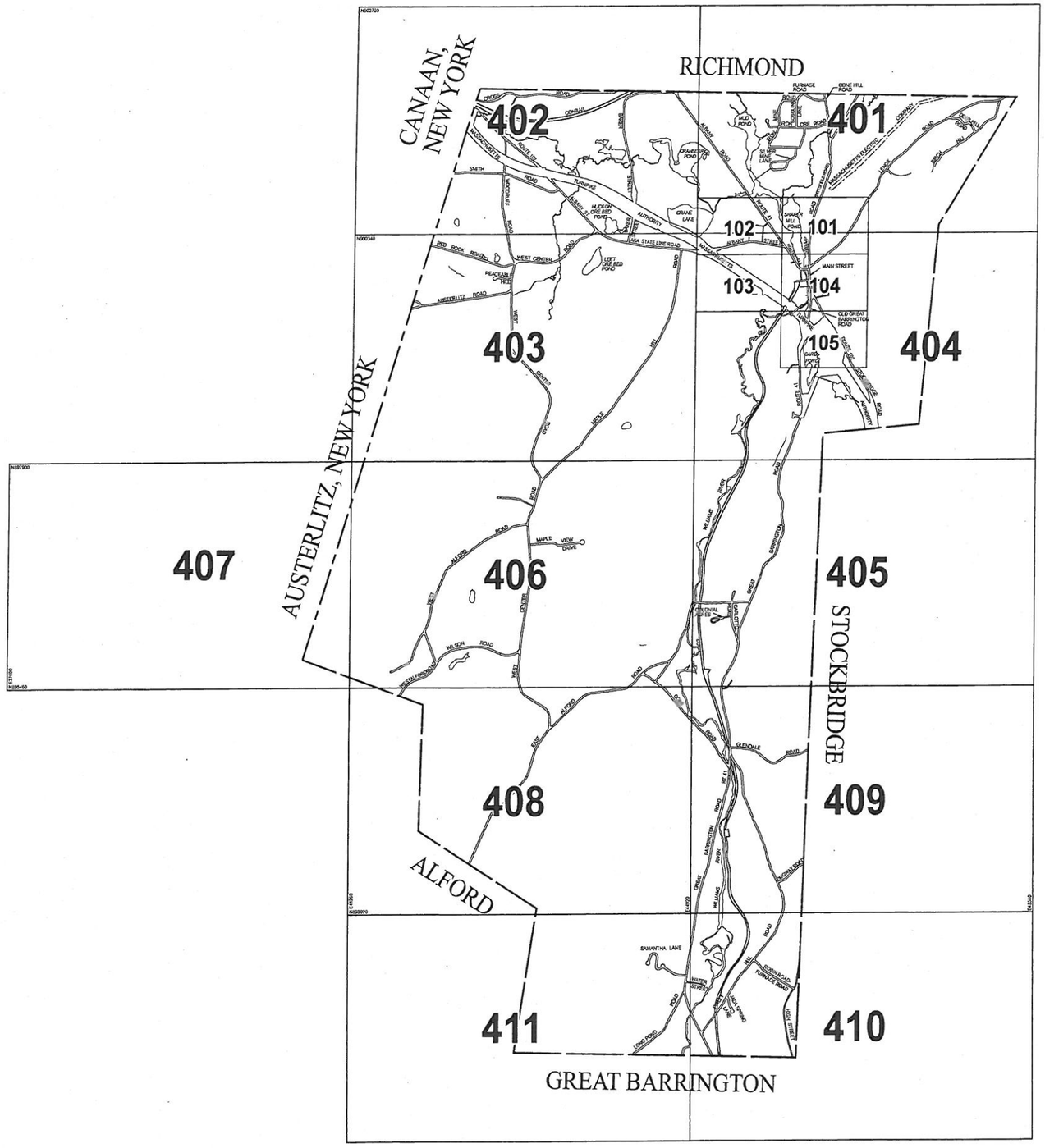

THIS MAP IS FOR ASSESSMENT PURPOSES. IT IS NOT VALID FOR LEGAL DESCRIPTION OR CONVEYANCE.

ORIGINAL PROPERTY MAPS WERE PREPARED BY: WEST STOCKBRIDGE ENTERPRISES, INC., REVISED BY KELLY, GRANGER & PARSONS ASSOC. INC. THE DIGITALLY CONVERTED MAPS HAVE BEEN REGISTERED TO THE MASSACHUSETTS STATE PLANE COORDINATE SYSTEM, NAD 83 FEET.

REVISED & REPRINTED BY

CAI Technologies

11 Pleasant Street, Littleton, NH 03561
800.322.4540 · www.cai-tech.com

LEGEND

101	1" = 100' SCALE MAP	N433000 E356000	COORDINATE VALUE OF MASSACHUSETTS STATE PLANE COORDINATE SYSTEM
401	1" = 400' SCALE MAP	— —	UTILITY EASEMENT

SCALE: 1" = 2000'

FEET 2,000 0 2,000 4,000 6,000

500 0 500 1,000 1,500 METERS

REVISED TO: JANUARY 1, 2016

PROPERTY MAPS

WEST STOCKBRIDGE

MASSACHUSETTS

INDEX MAP

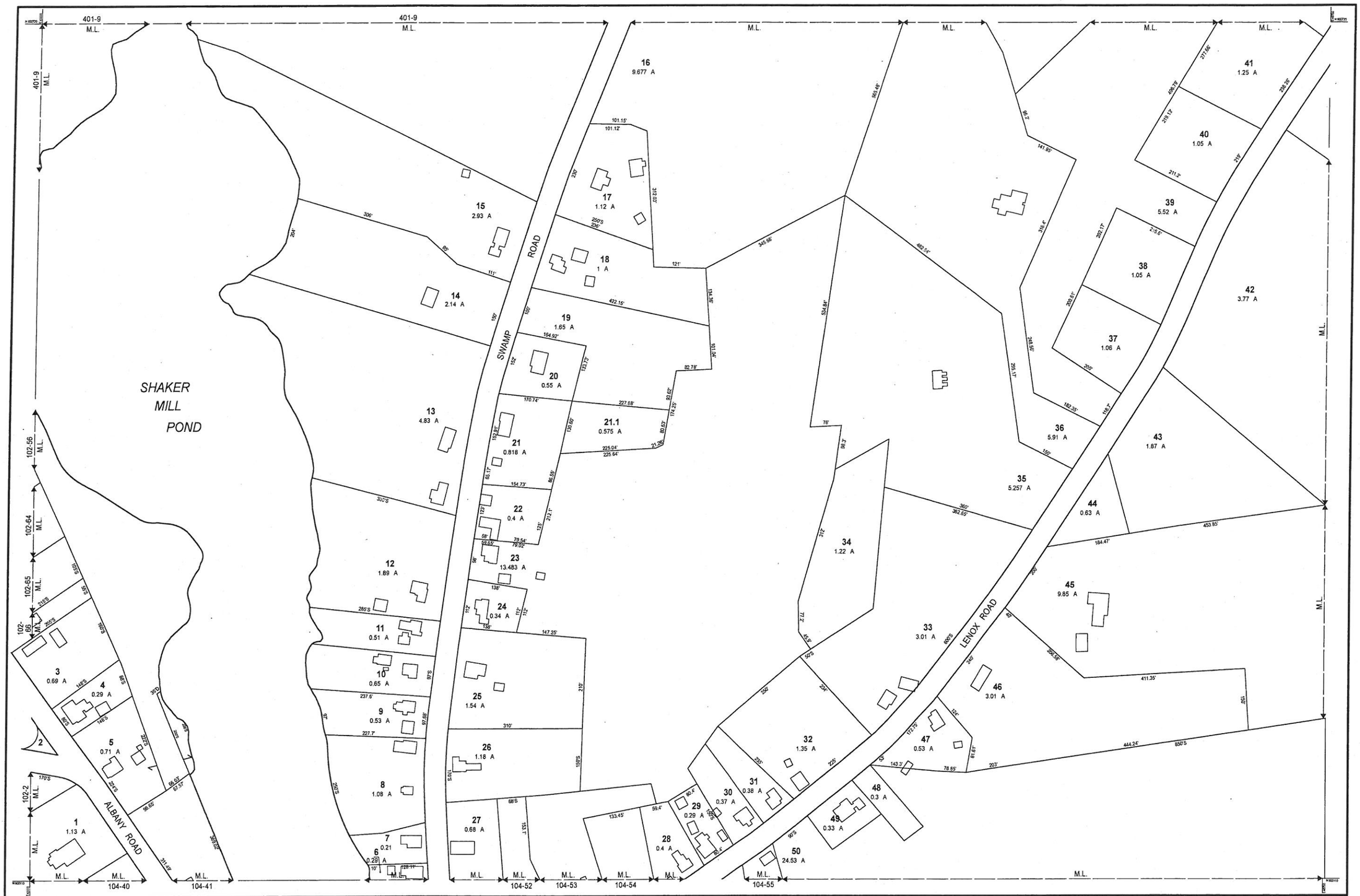

THIS MAP IS FOR ASSESSMENT PURPOSES. IT IS NOT VALID FOR LEGAL DESCRIPTION OR CONVEYANCE.

ORIGINAL PROPERTY MAPS WERE PREPARED BY: WEST STOCKBRIDGE ENTERPRISES, INC., REVISED BY KELLY, GRANGER & PARSONS ASSOC INC. THE DIGITALLY CONVERTED MAPS HAVE BEEN REGISTERED TO THE MASSACHUSETTS STATE PLANE COORDINATE SYSTEM, NAD 83 FEET.

REVISED & REPRINTED BY

CAI Technologies

Precision Mapping & Property Solutions

11 Pleasant Street, Littleton, NH 03561

800.322 4540 - www.cai-tech.com

LEGEND

RECORD DIMENSION ..... 100'

SCALED DIMENSION ..... 100'S

BUILDING .....

WATER .....

EXEMPT PROPERTY ..... (E)

SUBDIVISION LOT NO. ..... (2)

MATCH LINE ..... M.L.

RIGHT OF WAY/ACCESS ..... 60'

COMMON OWNERSHIP .....

SCALE: 1" = 100'

FEET 100 0 100 200

METERS 25 0 25 50 75

REVISED TO: JANUARY 1, 2016

PROPERTY MAPS

WEST STOCKBRIDGE

MASSACHUSETTS

INDEX DIAGRAM

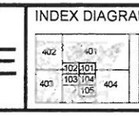

MAP NO.

101

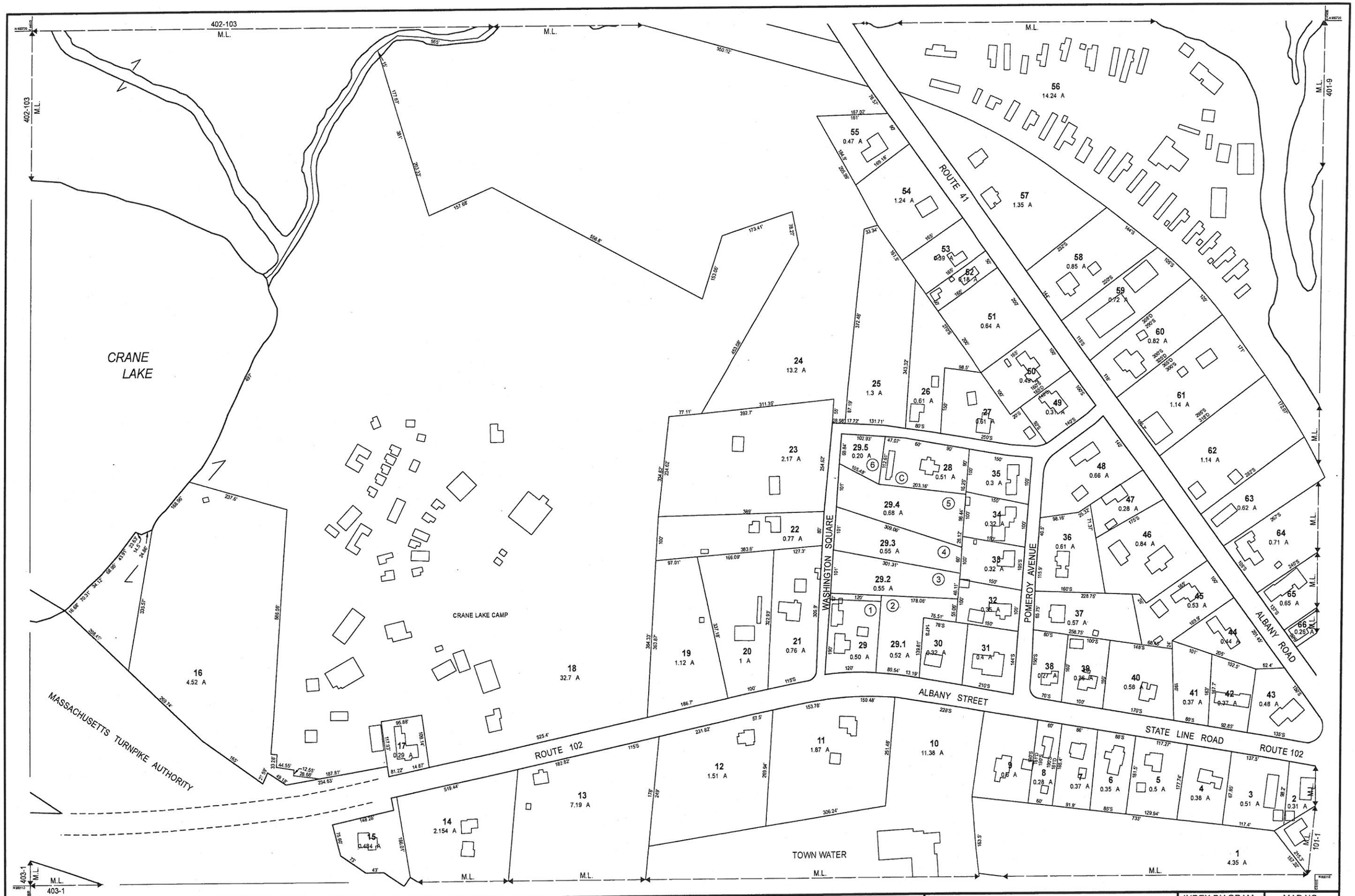

THIS MAP IS FOR ASSESSMENT PURPOSES. IT IS NOT VALID FOR LEGAL DESCRIPTION OR CONVEYANCE.

ORIGINAL PROPERTY MAPS WERE PREPARED BY: WEST STOCKBRIDGE ENTERPRISES, INC., REVISED BY KELLY, GRANGER & PARSONS ASSOC. INC. THE DIGITALLY CONVERTED MAPS HAVE BEEN REGISTERED TO THE MASSACHUSETTS STATE PLANE COORDINATE SYSTEM, NAD 83 FEET.

REVISED & REPRINTED BY

CAI Technologies

11 Pleasant Street, Littleton, NH 03561
800.322.4540 - www.cai-tech.com

LEGEND

RECORD DIMENSION	100'
SCALED DIMENSION	100'S
BUILDING	
WATER	-W-
EXEMPT PROPERTY	E
SUBDIVISION LOT NO.	2
MATCH LINE	M.L.
RIGHT OF WAY/ACCESS	
COMMON OWNERSHIP	

SCALE: 1" = 100'

FEET 100 0 100 200

METERS 25 0 25 50 75

REVISED TO: JANUARY 1, 2016

PROPERTY MAPS

WEST STOCKBRIDGE

MASSACHUSETTS

INDEX DIAGRAM

402 401 403 404 102 101 103 104 105

MAP NO.

102

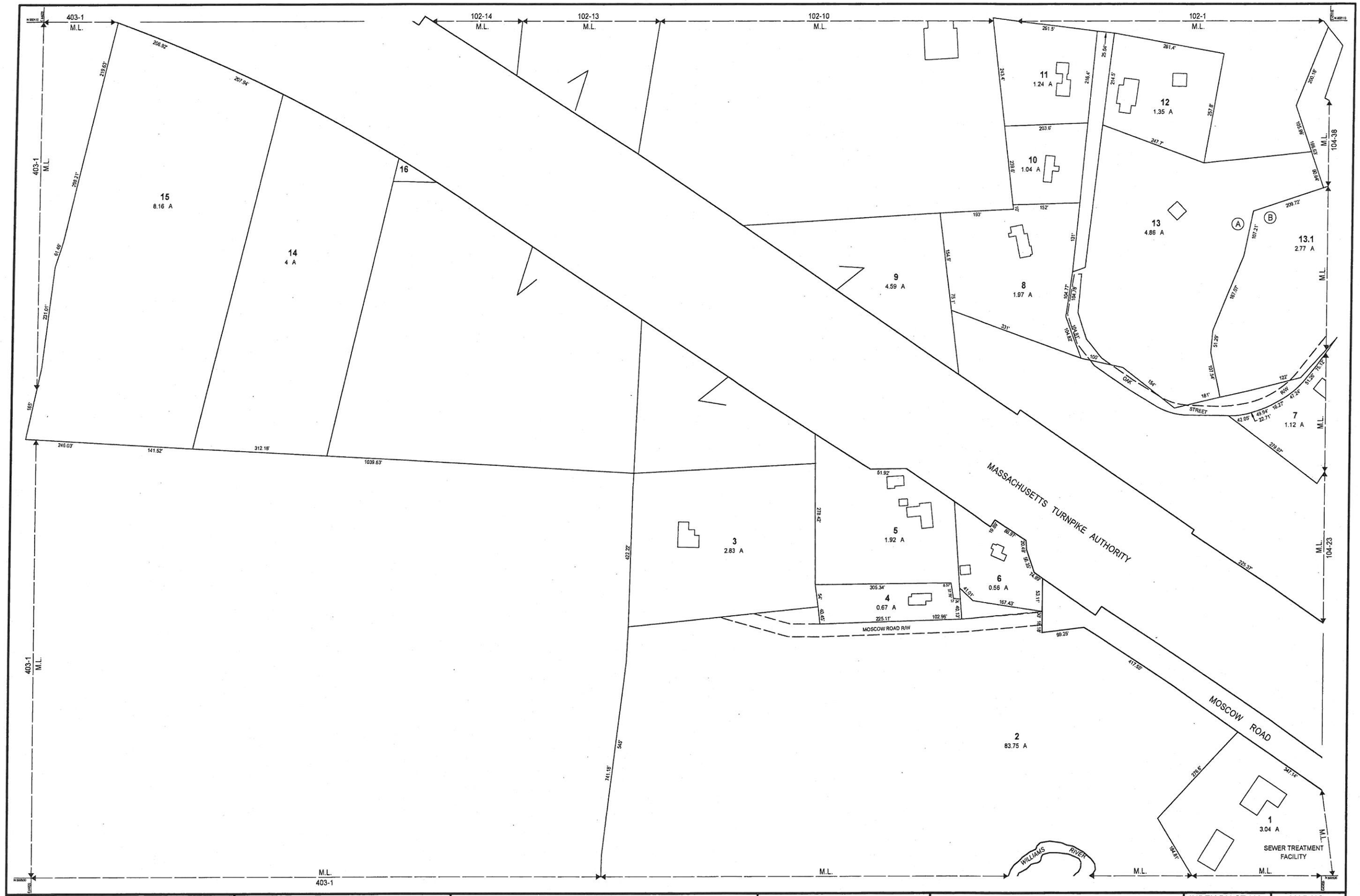

THIS MAP IS FOR ASSESSMENT PURPOSES. IT IS NOT VALID FOR LEGAL DESCRIPTION OR CONVEYANCE.

ORIGINAL PROPERTY MAPS WERE PREPARED BY: WEST STOCKBRIDGE ENTERPRISES, INC., REVISED BY KELLY, GRANGER & PARSONS ASSOC. INC. THE DIGITALLY CONVERTED MAPS HAVE BEEN REGISTERED TO THE MASSACHUSETTS STATE PLANE COORDINATE SYSTEM, NAD 83 FEET.

REVISED & REPRINTED BY

CAI Technologies
Precision Mapping Geospatial Solutions
11 Pleasant Street, Littleton, NH 03561
800.322.4540 - www.cai-tech.com

LEGEND

RECORD DIMENSION . . . . . 100'
SCALED DIMENSION . . . . . 100'S
BUILDING . . . . .
WATER . . . . . W

EXEMPT PROPERTY . . . . . (E)
SUBDIVISION LOT NO. . . . . (2)
MATCH LINE . . . . . M.L.
RIGHT OF WAY/ACCESS 609
COMMON OWNERSHIP . . . . .

FEET 100 0 100 200
METERS 25 0 25 50 75
SCALE: 1" = 100'

REVISED TO: JANUARY 1, 2016

PROPERTY MAPS

WEST STOCKBRIDGE

MASSACHUSETTS

INDEX DIAGRAM

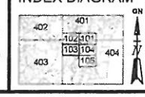

MAP NO.

103

THIS MAP IS FOR ASSESSMENT PURPOSES. IT IS NOT VALID FOR LEGAL DESCRIPTION OR CONVEYANCE.

ORIGINAL PROPERTY MAPS WERE PREPARED BY: WEST STOCKBRIDGE ENTERPRISES, INC., REVISED BY KELLY, GRANGER & PARSONS ASSOC. INC. THE DIGITALLY CONVERTED MAPS HAVE BEEN REGISTERED TO THE MASSACHUSETTS STATE PLANE COORDINATE SYSTEM, NAD 83 FEET.

REVISED & REPRINTED BY

CAI Technologies

11 Pleasant Street, Littleton, NH 03561
800.322.4540 - www.cai-tech.com

LEGEND

RECORD DIMENSION	100'
SCALED DIMENSION	100'S
BUILDING	
WATER	-W-
EXEMPT PROPERTY	(E)
SUBDIVISION LOT NO.	(2)
MATCH LINE	M.L.
RIGHT OF WAY/ACCESS	
COMMON OWNERSHIP	

SCALE: 1" = 100'

FEET 100 0 100 200

METERS 25 0 25 50 75

REVISED TO: JANUARY 1, 2016

PROPERTY MAPS

WEST STOCKBRIDGE

MASSACHUSETTS

INDEX DIAGRAM

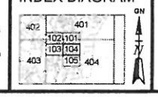

MAP NO.

104

THIS MAP IS FOR ASSESSMENT PURPOSES. IT IS NOT VALID FOR LEGAL DESCRIPTION OR CONVEYANCE.

ORIGINAL PROPERTY MAPS WERE PREPARED BY: WEST STOCKBRIDGE ENTERPRISES, INC , REVISED BY KELLY, GRANGER & PARSONS ASSOC. INC. THE DIGITALLY CONVERTED MAPS HAVE BEEN REGISTERED TO THE MASSACHUSETTS STATE PLANE COORDINATE SYSTEM, NAD 83 FEET.

REVISED & REPRINTED BY
CAI Technologies
Engineering Consultants
11 Pleasant Street, Littleton, NH 03561
800.322.4540 - www.cai-tech.com

LEGEND

- RECORD DIMENSION
- SCALED DIMENSION
- BUILDING
- WATER
- EXEMPT PROPERTY (E)
- SUBDIVISION LOT NO. (2)
- MATCH LINE M.L.
- RIGHT OF WAY/ACCESS ROW
- COMMON OWNERSHIP

SCALE: 1" = 100'

FEET 100 0 100 200

METERS 25 0 25 50 75

REVISED TO: JANUARY 1, 2016

PROPERTY MAPS

WEST STOCKBRIDGE

MASSACHUSETTS

INDEX DIAGRAM

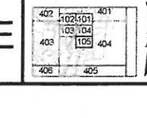

MAP NO. 105

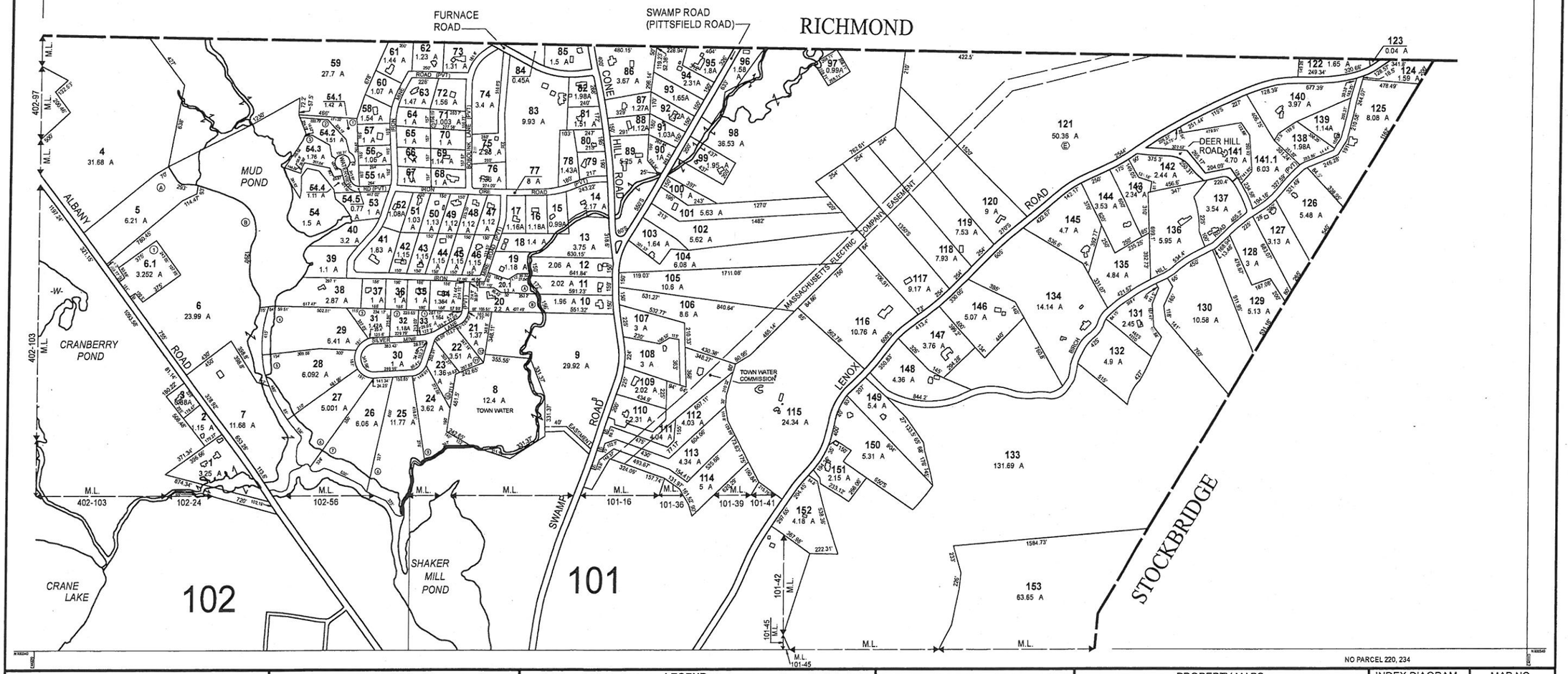

THIS MAP IS FOR ASSESSMENT PURPOSES. IT IS NOT VALID FOR LEGAL DESCRIPTION OR CONVEYANCE.

ORIGINAL PROPERTY MAPS WERE PREPARED BY: WEST STOCKBRIDGE ENTERPRISES, INC., REVISED BY KELLY, GRANGER & PARSONS ASSOC. INC THE DIGITALLY CONVERTED MAPS HAVE BEEN REGISTERED TO THE MASSACHUSETTS STATE PLANE COORDINATE SYSTEM, NAD 83 FEET

REVISED & REPRINTED BY

CAI Technologies
Precision Mapping Geospatial Solutions
11 Pleasant Street, Littleton, NH 03561
800.322.4540 - www.cai-tech.com

LEGEND

RECORD DIMENSION . . . . . 100'
SCALED DIMENSION . . . . . 100'S
BUILDING . . . . .
WATER . . . . . -W-
EXEMPT PROPERTY . . . . . (E)
SUBDIVISION LOT NO. . . . . (2)
MATCH LINE. . . . . M.L.
RIGHT OF WAY/ACCESS . . . . . 600'
COMMON OWNERSHIP . . . . .

FEET SCALE: 1" = 400'
400 0 400 800
METERS 100 0 100 200 300

REVISED TO: JANUARY 1, 2016

PROPERTY MAPS

WEST STOCKBRIDGE

MASSACHUSETTS

INDEX DIAGRAM

MAP NO. 401

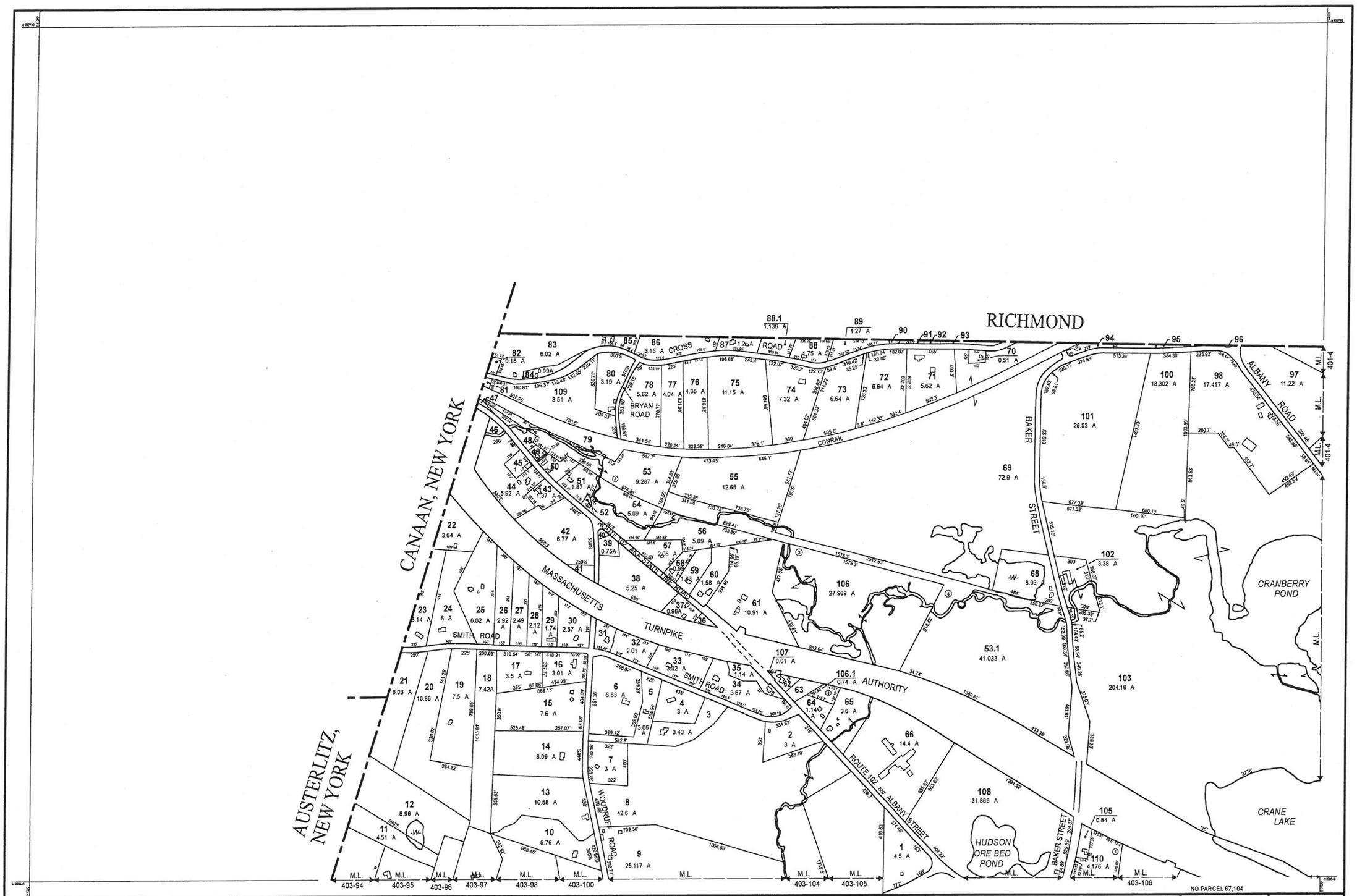

THIS MAP IS FOR ASSESSMENT PURPOSES. IT IS NOT VALID FOR LEGAL DESCRIPTION OR CONVEYANCE.

ORIGINAL PROPERTY MAPS WERE PREPARED BY: WEST STOCKBRIDGE ENTERPRISES, INC., REVISED BY KELLY, GRANGER & PARSONS ASSOC. INC. THE DIGITALLY CONVERTED MAPS HAVE BEEN REGISTERED TO THE MASSACHUSETTS STATE PLANE COORDINATE SYSTEM, NAD 83 FEET.

REVISED & REPRINTED BY

CAI Technologies

Precision Mapping, Geospatial Solutions

11 Pleasant Street, Littleton, NH 03561
800.322.4540 - www.cai-tech.com

LEGEND

- RECORD DIMENSION ..... 100'
- SCALED DIMENSION ..... 100'S
- BUILDING .....
- WATER ..... -W-
- EXEMPT PROPERTY ..... (E)
- SUBDIVISION LOT NO. ..... (2)
- MATCH LINE ..... M.L.
- RIGHT OF WAY/ACCESS ..... 60'
- COMMON OWNERSHIP .....

SCALE: 1" = 400'

FEET 400 0 400 800

METERS 100 0 100 200 300

REVISED TO: JANUARY 1, 2016

PROPERTY MAPS

WEST STOCKBRIDGE

MASSACHUSETTS

INDEX DIAGRAM

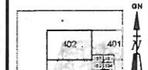

MAP NO.

402

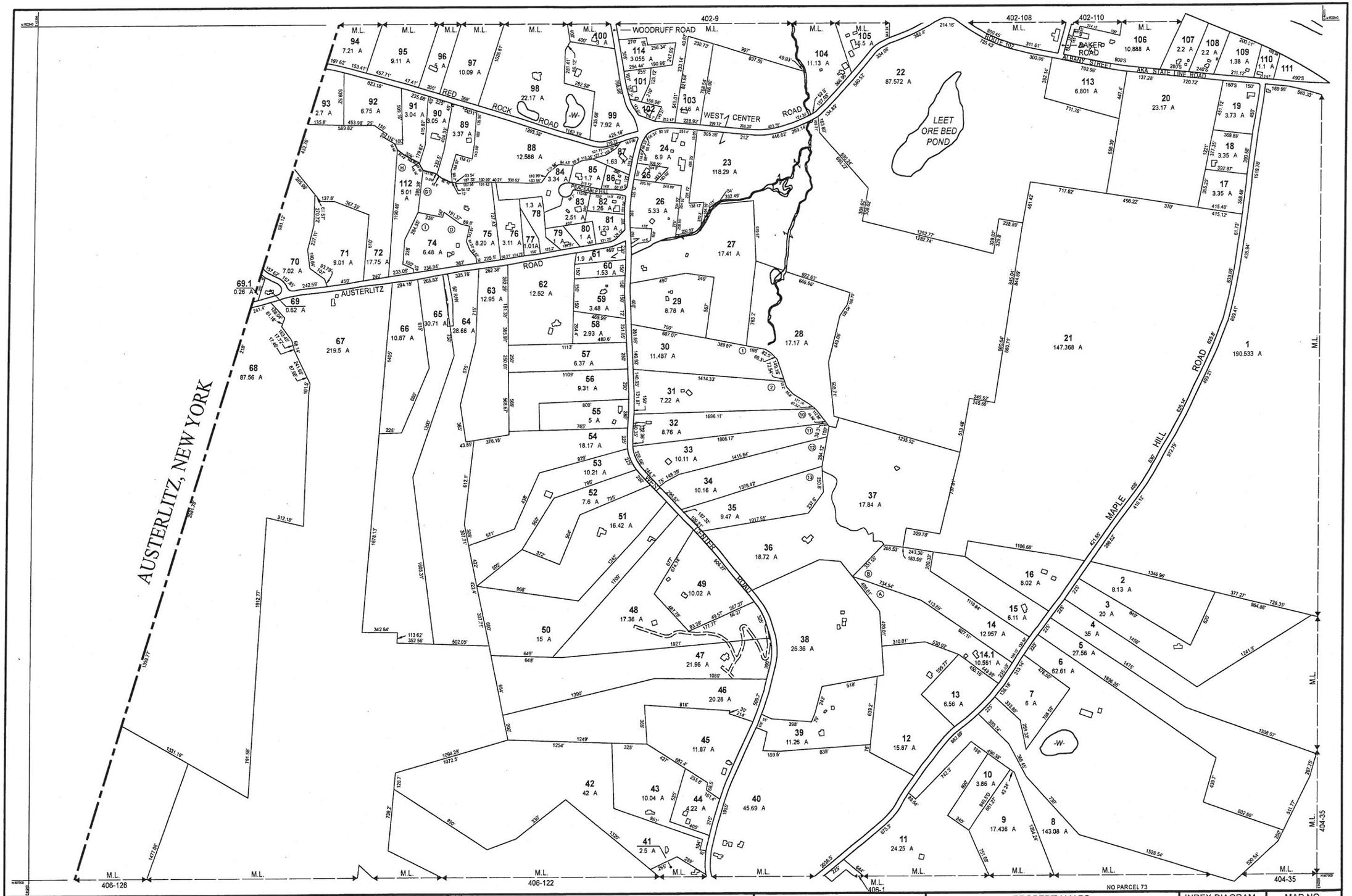

THIS MAP IS FOR ASSESSMENT PURPOSES. IT IS NOT VALID FOR LEGAL DESCRIPTION OR CONVEYANCE.

ORIGINAL PROPERTY MAPS WERE PREPARED BY: WEST STOCKBRIDGE ENTERPRISES, INC., REVISED BY KELLY, GRANGER & PARSONS ASSOC. INC THE DIGITALLY CONVERTED MAPS HAVE BEEN REGISTERED TO THE MASSACHUSETTS STATE PLANE COORDINATE SYSTEM, NAD 83 FEET.

REVISED & REPRINTED BY

CAI Technologies

Precision Mapping Geospatial Solutions

11 Pleasant Street, Littleton, NH 03561

800.322.4540 - www.cai-tech.com

LEGEND

RECORD DIMENSION . . . . . 100'

SCALED DIMENSION . . . . . 100'S

BUILDING . . . . .

WATER . . . . . -W-

EXEMPT PROPERTY . . . . . (E)

SUBDIVISION LOT NO. . . . . (2)

MATCH LINE . . . . . M.L.

RIGHT OF WAY/ACCESS . . . . . 60'

COMMON OWNERSHIP . . . . .

SCALE: 1" = 400'

FEET 400 0 400 800

METERS 100 0 100 200 300

REVISED TO: JANUARY 1, 2016

PROPERTY MAPS

WEST STOCKBRIDGE

MASSACHUSETTS

INDEX DIAGRAM

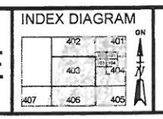

MAP NO.

403

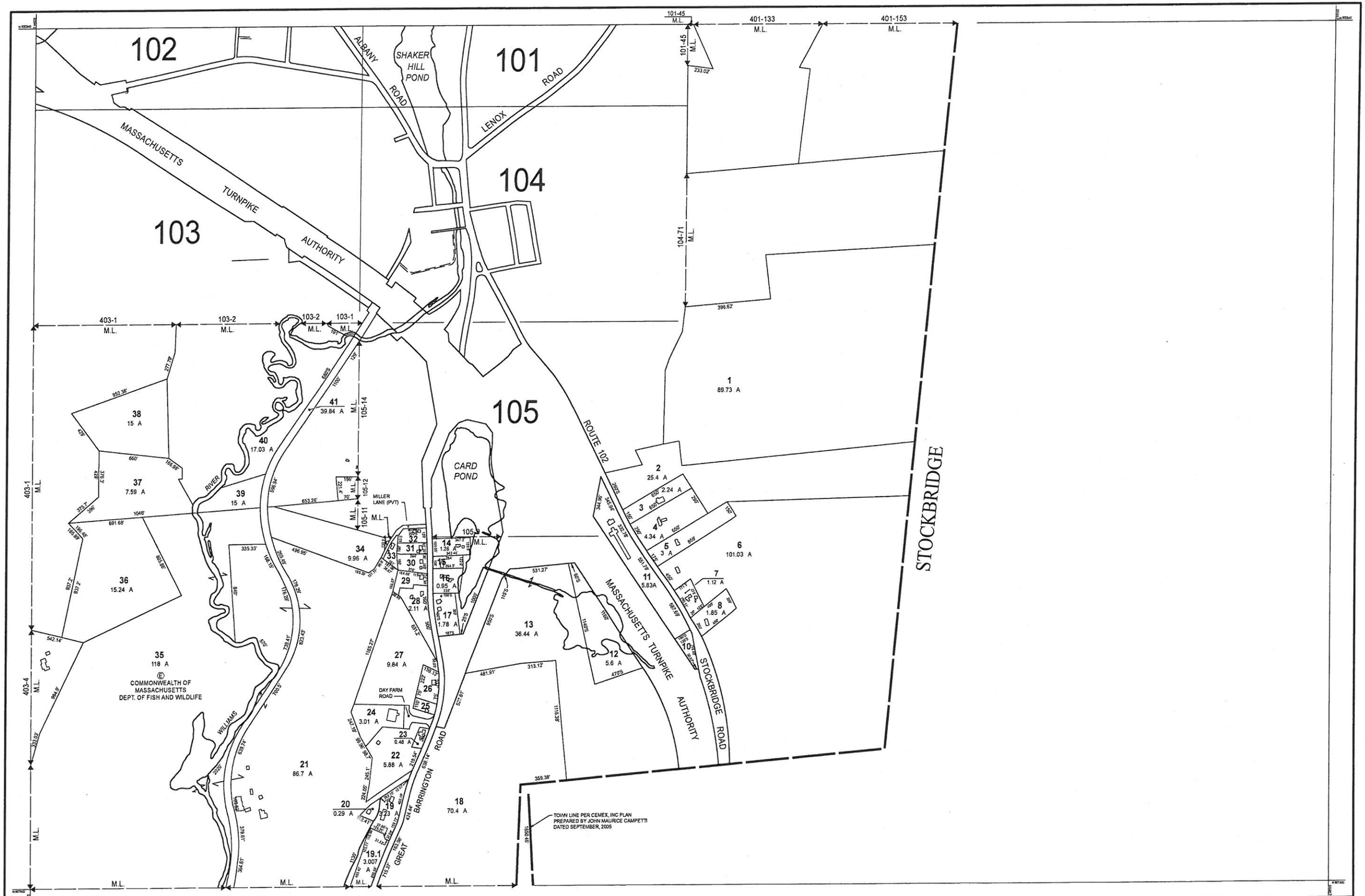

THIS MAP IS FOR ASSESSMENT PURPOSES. IT IS NOT VALID FOR LEGAL DESCRIPTION OR CONVEYANCE

ORIGINAL PROPERTY MAPS WERE PREPARED BY: WEST STOCKBRIDGE ENTERPRISES, INC., REVISED BY KELLY, GRANGER & PARSONS ASSOC. INC THE DIGITALLY CONVERTED MAPS HAVE BEEN REGISTERED TO THE MASSACHUSETTS STATE PLANE COORDINATE SYSTEM, NAD 83 FEET.

REVISED & REPRINTED BY

CAI Technologies

Precision Mapping Geospatial Solutions

11 Pleasant Street, Littleton, NH 03561
800.322.4540 - www.cai-tech.com

LEGEND

RECORD DIMENSION . . . . . 100'
SCALED DIMENSION . . . . . 100'S
BUILDING . . . . .
WATER . . . . . -W-
EXEMPT PROPERTY . . . . . (E)
SUBDIVISION LOT NO. . . . . (2)
MATCH LINE . . . . . M.L.
RIGHT OF WAY/ACCESS . . . . . 60'R
COMMON OWNERSHIP . . . . .

SCALE: 1" = 400'

FEET 400 0 400 800
METERS 100 0 100 200 300

REVISED TO: JANUARY 1, 2016

PROPERTY MAPS

WEST STOCKBRIDGE

MASSACHUSETTS

INDEX DIAGRAM

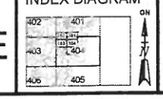

MAP NO.

404

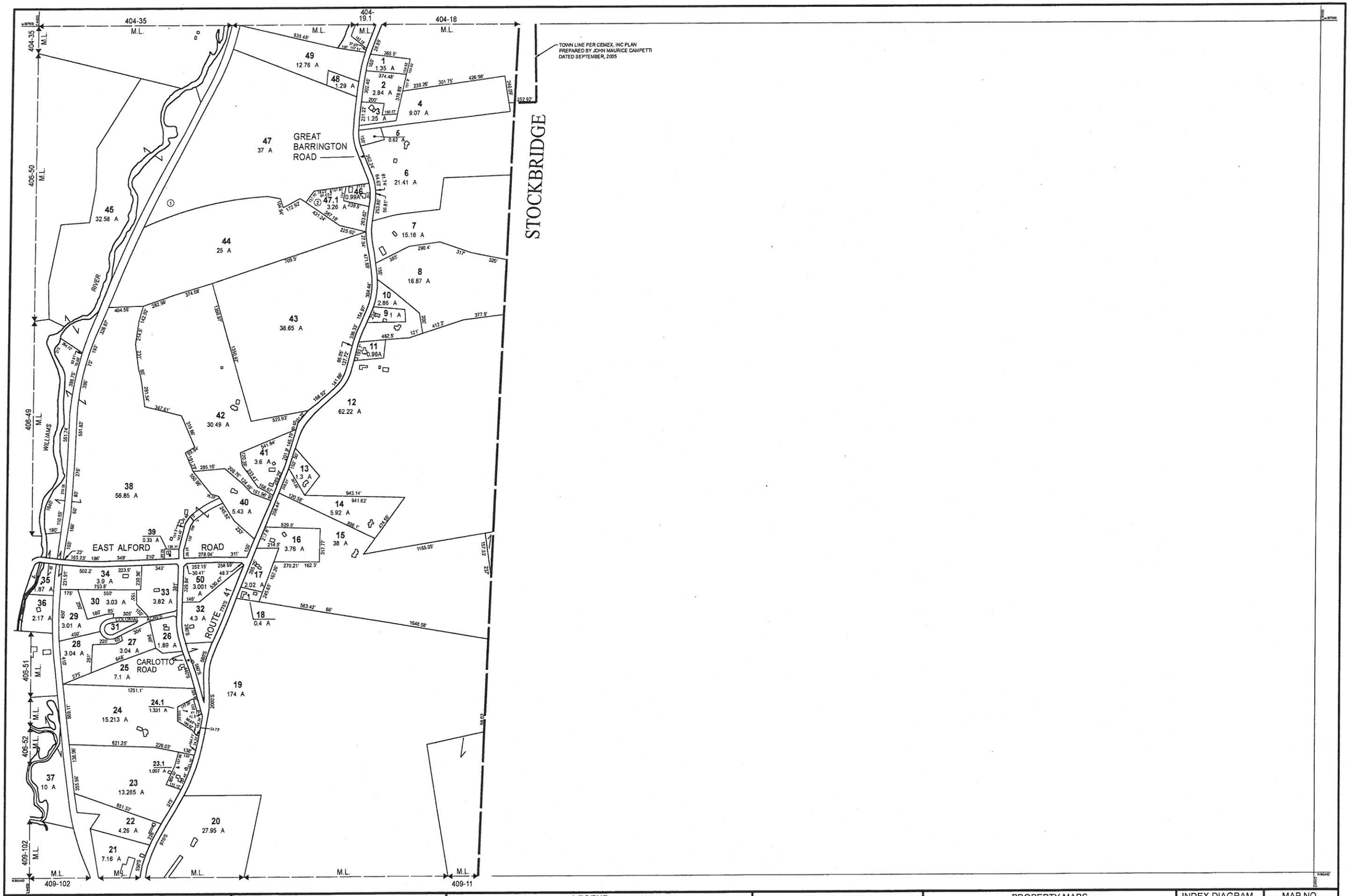

THIS MAP IS FOR ASSESSMENT PURPOSES. IT IS NOT VALID FOR LEGAL DESCRIPTION OR CONVEYANCE.

ORIGINAL PROPERTY MAPS WERE PREPARED BY: WEST STOCKBRIDGE ENTERPRISES, INC., REVISED BY KELLY, GRANGER & PARSONS ASSOC. INC. THE DIGITALLY CONVERTED MAPS HAVE BEEN REGISTERED TO THE MASSACHUSETTS STATE PLANE COORDINATE SYSTEM, NAD 83 FEET.

REVISED & REPRINTED BY

CAI Technologies

Precision Mapping Geospatial Solutions

11 Pleasant Street, Littleton, NH 03561
800.322.4540 - www.cai-tech.com

LEGEND

- RECORD DIMENSION . . . . . 100'
- SCALED DIMENSION . . . . . 100'S
- BUILDING . . . . .
- WATER . . . . . -W-
- EXEMPT PROPERTY . . . . . (E)
- SUBDIVISION LOT NO. . . . . (2)
- MATCH LINE . . . . . M.L.
- RIGHT OF WAY/ACCESS . . . . . 50'
- COMMON OWNERSHIP . . . . .

SCALE: 1" = 400'

FEET 400 0 400 800

METERS 100 0 100 200 300

REVISED TO: JANUARY 1, 2016

PROPERTY MAPS

WEST STOCKBRIDGE

MASSACHUSETTS

INDEX DIAGRAM

403 | 404
405 | 406
408 | 409

GN

MAP NO. 405

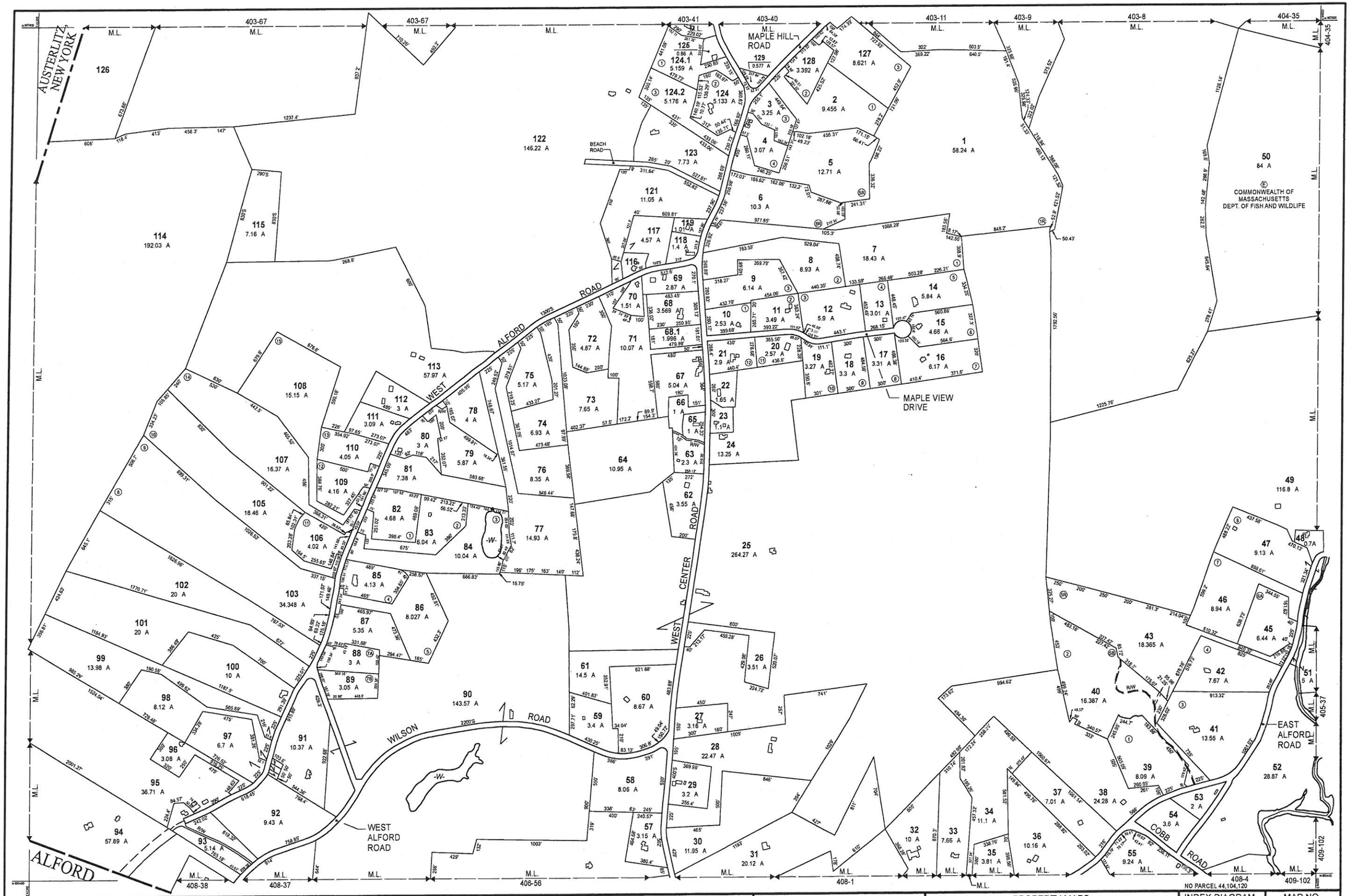

THIS MAP IS FOR ASSESSMENT PURPOSES. IT IS NOT VALID FOR LEGAL DESCRIPTION OR CONVEYANCE.

ORIGINAL PROPERTY MAPS WERE PREPARED BY: WEST STOCKBRIDGE ENTERPRISES, INC., REVISED BY KELLY, GRANGER & PARSONS ASSOC. INC. THE DIGITALLY CONVERTED MAPS HAVE BEEN REGISTERED TO THE MASSACHUSETTS STATE PLANE COORDINATE SYSTEM, NAD 83 FEET.

REVISED & REPRINTED BY

CAI Technologies

11 Pleasant Street, Littleton, NH 03561
800 322 4540 - www.cai-tech.com

LEGEND

- RECORD DIMENSION
- SCALED DIMENSION
- BUILDING
- WATER
- EXEMPT PROPERTY
- SUBDIVISION LOT NO.
- MATCH LINE
- RIGHT OF WAY/ACCESS
- COMMON OWNERSHIP

SCALE: 1" = 400'

REVISED TO: JANUARY 1, 2016

PROPERTY MAPS

WEST STOCKBRIDGE

MASSACHUSETTS

INDEX DIAGRAM

MAP NO. 406



THIS MAP IS FOR ASSESSMENT PURPOSES. IT IS NOT VALID FOR LEGAL DESCRIPTION OR CONVEYANCE.

ORIGINAL PROPERTY MAPS WERE PREPARED BY: WEST STOCKBRIDGE ENTERPRISES, INC., REVISED BY KELLY, GRANGER & PARSONS ASSOC. INC. THE DIGITALLY CONVERTED MAPS HAVE BEEN REGISTERED TO THE MASSACHUSETTS STATE PLANE COORDINATE SYSTEM, NAD 83 FEET.

REVISED & REPRINTED BY

CAI Technologies
Precision Mapping Geospatial Solutions
11 Pleasant Street, Littleton, NH 03561
800.322.4540 - www.cai-tech.com

LEGEND

RECORD DIMENSION	100'	EXEMPT PROPERTY	E
SCALED DIMENSION	100'S	SUBDIVISION LOT NO	2
BUILDING		MATCH LINE	M.L.
WATER	-W-	RIGHT OF WAY/ACCESS	600
		COMMON OWNERSHIP	

SCALE: 1" = 400'

FEET 400 0 400 800

METERS 100 0 100 200 300

REVISED TO: JANUARY 1, 2016

PROPERTY MAPS

WEST STOCKBRIDGE

MASSACHUSETTS

INDEX DIAGRAM

403 407 406 408 N

MAP NO.

407

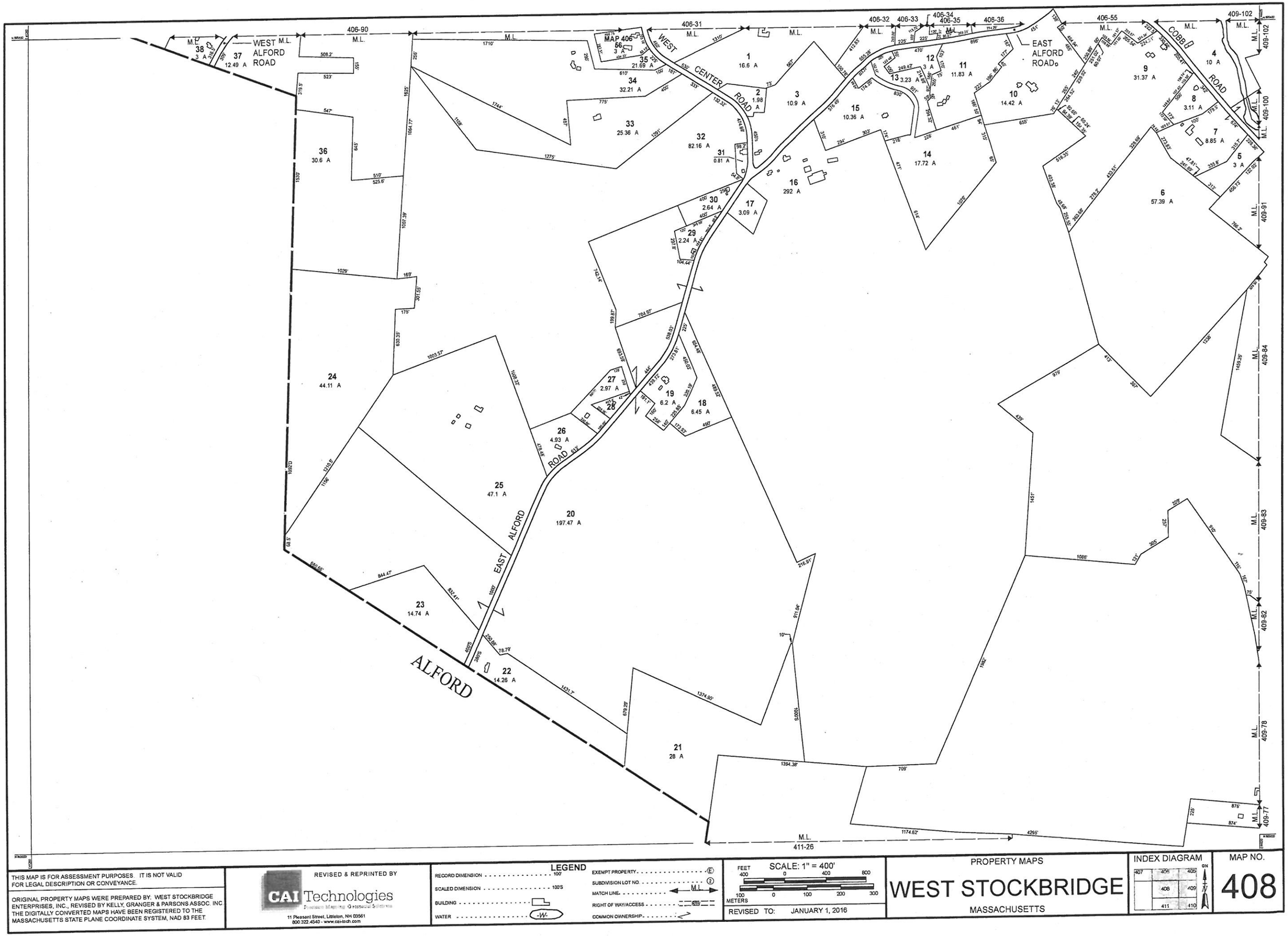

THIS MAP IS FOR ASSESSMENT PURPOSES. IT IS NOT VALID FOR LEGAL DESCRIPTION OR CONVEYANCE.

ORIGINAL PROPERTY MAPS WERE PREPARED BY: WEST STOCKBRIDGE ENTERPRISES, INC., REVISED BY KELLY, GRANGER & PARSONS ASSOC. INC. THE DIGITALLY CONVERTED MAPS HAVE BEEN REGISTERED TO THE MASSACHUSETTS STATE PLANE COORDINATE SYSTEM, NAD 83 FEET.

REVISED & REPRINTED BY

CAI Technologies

11 Pleasant Street, Littleton, NH 03561
800.322.4540 - www.cai-tech.com

LEGEND

RECORD DIMENSION ..... 100'
SCALED DIMENSION ..... 100'S
BUILDING .....
WATER ..... W

EXEMPT PROPERTY ..... E
SUBDIVISION LOT NO. 2
MATCH LINE ..... M.L.
RIGHT OF WAY/ACCESS .....
COMMON OWNERSHIP .....

SCALE: 1" = 400'

FEET 400 0 400 800
METERS 100 0 100 200 300

REVISED TO: JANUARY 1, 2016

PROPERTY MAPS

WEST STOCKBRIDGE

MASSACHUSETTS

INDEX DIAGRAM

407	406	405
	408	409
	411	410

MAP NO. 408

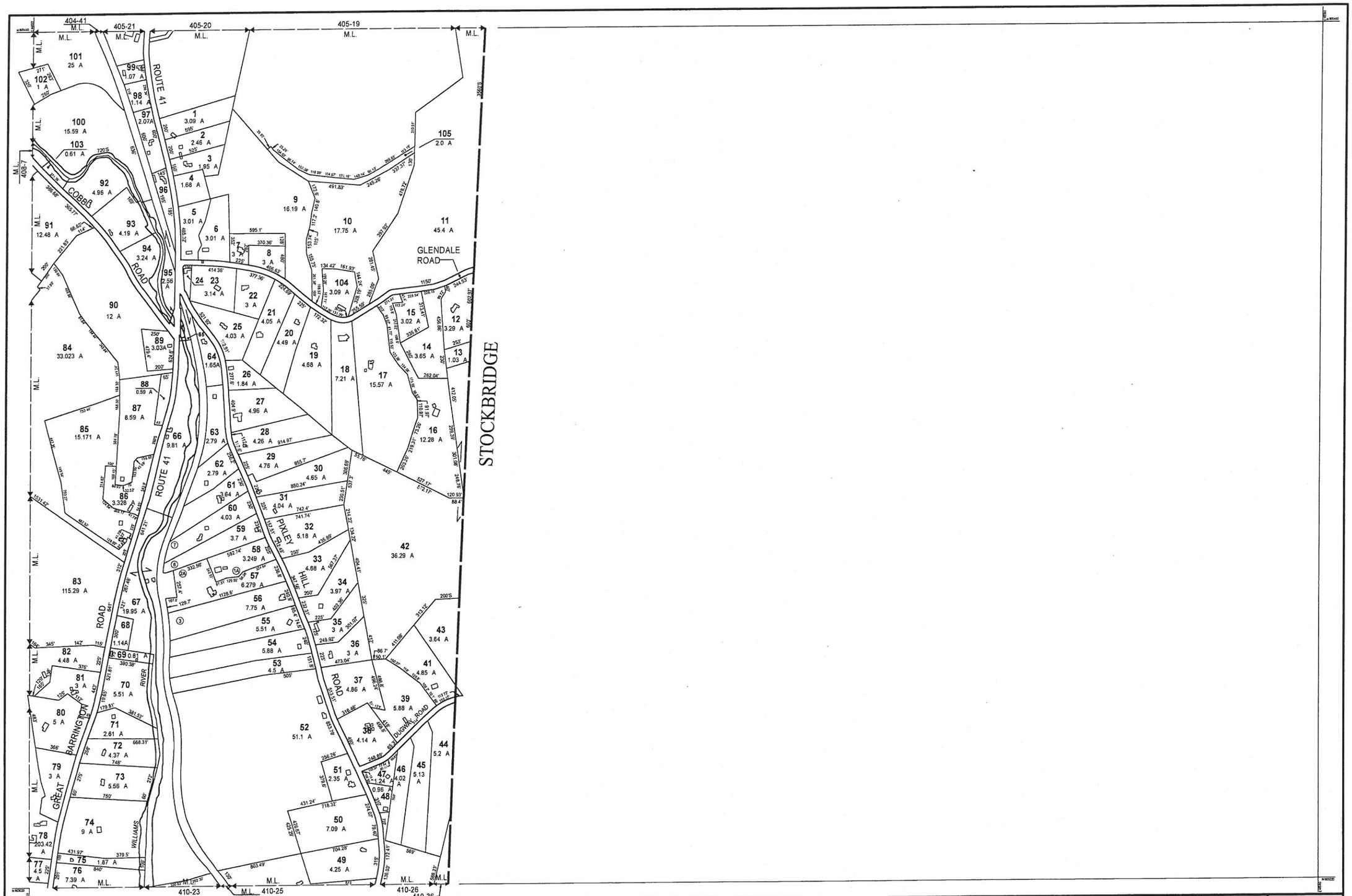

THIS MAP IS FOR ASSESSMENT PURPOSES. IT IS NOT VALID FOR LEGAL DESCRIPTION OR CONVEYANCE.

ORIGINAL PROPERTY MAPS WERE PREPARED BY: WEST STOCKBRIDGE ENTERPRISES, INC., REVISED BY KELLY, GRANGER & PARSONS ASSOC. INC. THE DIGITALLY CONVERTED MAPS HAVE BEEN REGISTERED TO THE MASSACHUSETTS STATE PLANE COORDINATE SYSTEM, NAD 83 FEET.

REVISED & REPRINTED BY

CAI Technologies
Precision Mapping Geospatial Solutions
11 Pleasant Street, Littleton, NH 03561
800 322.4540 - www.cai-tech.com

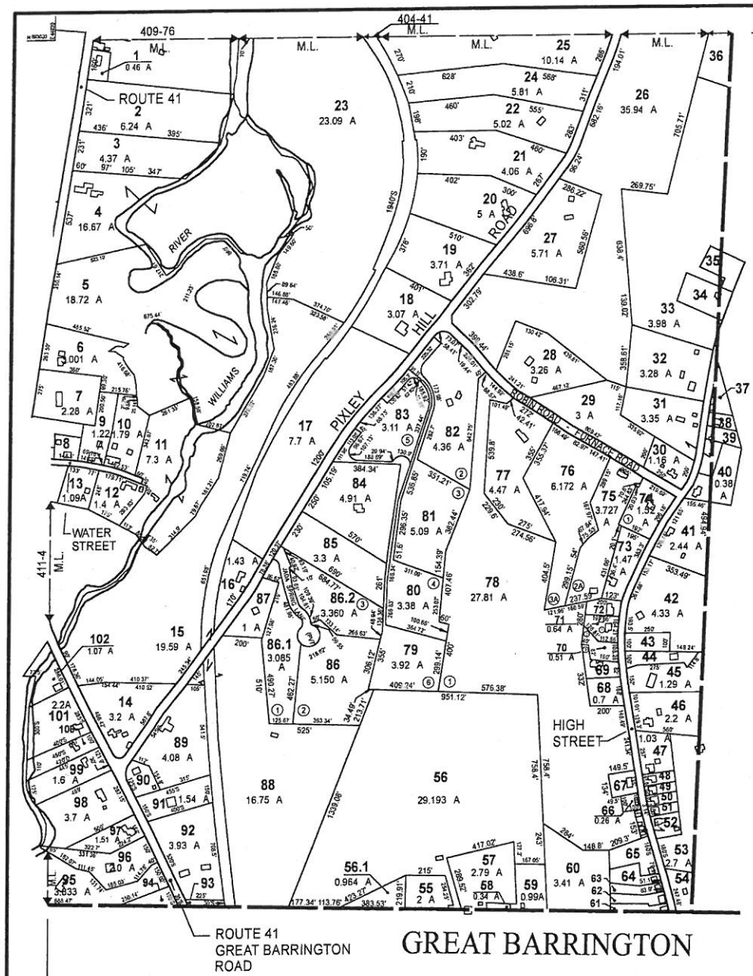

THIS MAP IS FOR ASSESSMENT PURPOSES. IT IS NOT VALID FOR LEGAL DESCRIPTION OR CONVEYANCE.

ORIGINAL PROPERTY MAPS WERE PREPARED BY: WEST STOCKBRIDGE ENTERPRISES, INC., REVISED BY KELLY, GRANGER & PARSONS ASSOC. INC. THE DIGITALLY CONVERTED MAPS HAVE BEEN REGISTERED TO THE MASSACHUSETTS STATE PLANE COORDINATE SYSTEM, NAD 83 FEET.

REVISED & REPRINTED BY

CAI Technologies

Precision Mapping, Geographic Solutions

11 Pleasant Street, Littleton, NH 03561

800.322.4540 - www.cai-tech.com

LEGEND

RECORD DIMENSION . . . . . 100'

SCALED DIMENSION . . . . . 100'S

BUILDING . . . . .

WATER . . . . . -W-

EXEMPT PROPERTY . . . . . (E)

SUBDIVISION LOT NO. . . . . (2)

MATCH LINE . . . . . M.L.

RIGHT OF WAY/ACCESS . . . . . 600'

COMMON OWNERSHIP . . . . .

FEET SCALE: 1" = 400'

400 0 400 800

100 0 100 200 300

METERS

REVISED TO: JANUARY 1, 2016

PROPERTY MAPS

WEST STOCKBRIDGE

MASSACHUSETTS

INDEX DIAGRAM



MAP NO.

410

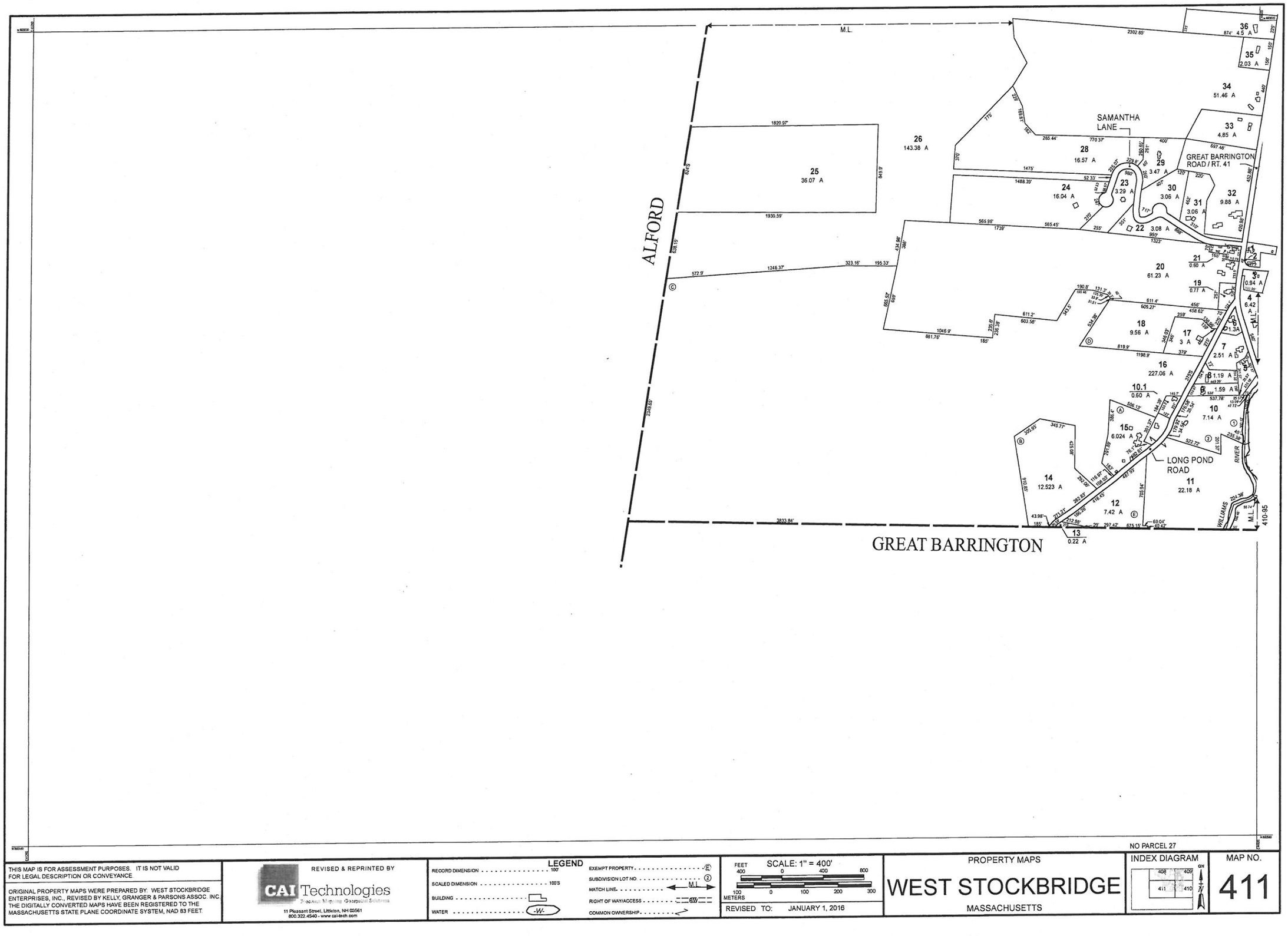

THIS MAP IS FOR ASSESSMENT PURPOSES. IT IS NOT VALID FOR LEGAL DESCRIPTION OR CONVEYANCE.

ORIGINAL PROPERTY MAPS WERE PREPARED BY: WEST STOCKBRIDGE ENTERPRISES, INC., REVISED BY KELLY, GRANGER & PARSONS ASSOC. INC. THE DIGITALLY CONVERTED MAPS HAVE BEEN REGISTERED TO THE MASSACHUSETTS STATE PLANE COORDINATE SYSTEM, NAD 83 FEET.

REVISED & REPRINTED BY

CAI Technologies

Precision Mapping, Geospatial Solutions

11 Pleasant Street, Littleton, NH 03561
800.322.4540 - www.cai-tech.com

LEGEND

- RECORD DIMENSION ..... 100'
- SCALED DIMENSION ..... 100'S
- BUILDING .....
- WATER ..... W
- EXEMPT PROPERTY ..... E
- SUBDIVISION LOT NO. 2
- MATCH LINE ..... M.L.
- RIGHT OF WAY/ACCESS ..... 60'
- COMMON OWNERSHIP .....

SCALE: 1" = 400'

FEET 400 0 400 800

METERS 100 0 100 200 300

REVISED TO: JANUARY 1, 2016

PROPERTY MAPS

WEST STOCKBRIDGE

MASSACHUSETTS

INDEX DIAGRAM

MAP NO.

411